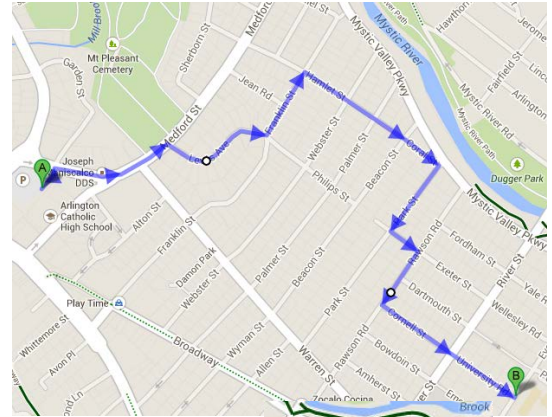


BIKE-Arlington Tour: Sunday, May 18, 9:30am

START: Municipal parking lot, behind Jefferson Cutter House, Arlington Center.

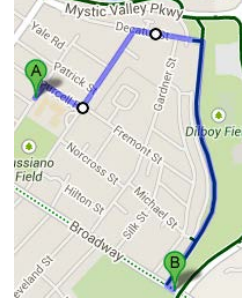
ARLINGTON CENTER TO THOMPSON SCHOOL (1.1 mi)

1. East on Route 60 (Medford Street)
2. Right on Lewis Avenue (first right after Warren St.)
3. Bear left to Franklin Street (bear left)
4. Right at Hamlet Street (stop sign)
6. Right at Park Street (just before Mystic Valley Parkway)
7. Left at Exeter Street
8. Right on Rawson Road (stop sign)
9. Left on Cornell Street, cross River Street (stop sign *) onto University Road
10. Left on Everett Street, stop at Thompson School



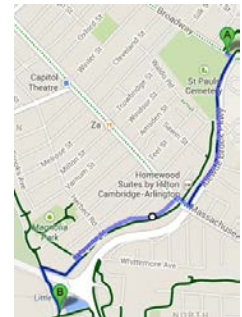
THOMPSON SCHOOL TO BROADWAY (0.9 mi)

11. Left on North Union Street
12. Right on Decatur Street
13. Follow new stonedust / boardwalk path along Alewife Brook, behind Dilbooy Field (consider splitting group to have some use the Somerville side)
14. Walk to Broadway / Route 16 (walk signal *). With Police escort and a large group, can start crossing partway through the long Route 16 green.



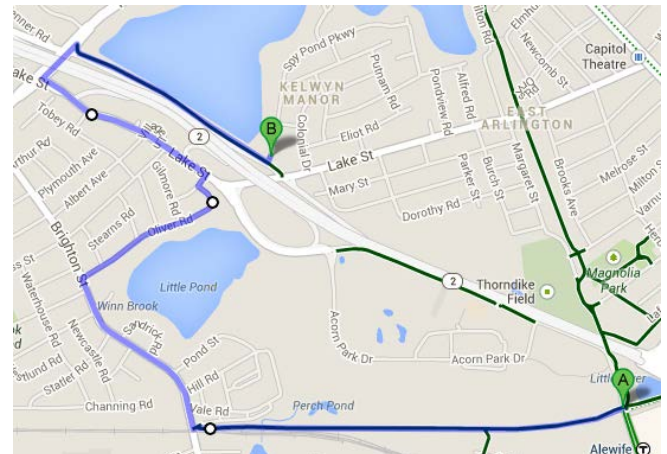
BROADWAY TO ALEWIFE (1.1 mi)

15. Continue along Rt.16, stop just past Henderson to discuss the two paths.
16. Continue along Parkway to Mass Ave
17. Walk across Mass Ave at light (walk signal *)
18. Walk to Boulevard Road (Narrow side walk, alternative is to cross Mass Ave from Hotel driveway to Boulevard)
19. Take stonedust path (entry from Boulevard Road)
20. Left at Minuteman Bikeway
21. Stop at end of Bikeway at Alewife to discuss connections at Alewife



ALEWIFE TO KELWYN MANOR (2.4 mi)

22. Take Fitchburg Cutoff trail towards Belmont. Stop at boardwalk area, with connection to Cambridgeport Drive
23. Right on Brighton Street
24. Right on Oliver Road
25. Left on Gilmore (optional)
26. Right on Garrison
25. Left on Lake Street (visibility!)*
26. Right on Pleasant Street*
27. Right on path by Spy Pond (very sharp turn)
28. Left to Spy Pond Parkway (may need to walk across unpaved area)



KELWYN MANOR to ARLINGTON CENTER (1.6 mi)

29. Follow Spy Pond Parkway
30. Left on Princeton
31. Right on Alfred
32. Left on Lake Street*
33. Left on Minuteman Bikeway*

* Difficult crossings

